

THIS DRAWING IS THE PROPERTY OF DULT AND SHALL NOT BE COPIED OR USED WITHOUT WRITTEN PERMISSION.
 PROVIDING QUALITY CONTROL AND QUALITY ASSURANCE, WHICH INCLUDES QUALITY OF MATERIALS USED AND WORKMANSHIP PROVIDED ALONG WITH SUPERVISION SHALL BE THE RESPONSIBILITY OF THE CONTRACTOR AND THE PROFESSIONALS INVOLVED FOR SUPERVISION OF CONSTRUCTION WORK BEFORE, DURING AND AFTER EXECUTION OF SUCH CONSTRUCTION WORK.

PURPOSE OF ISSUE:
FOR APPROVAL

NOTES:
 1. ALL DIMENSION ARE IN METRES UNLESS MENTIONED OTHERWISE.
 2. DIMENSION ARE NOT TO BE SCALED, ONLY WRITTEN DIMENSION SHALL BE FOLLOWED.

REFERENCE DRAWING:
 1. GENERAL ROAD PLAN : DULT/BM/MAP/GAD/001
 2. TYPICAL LANE MARKING AND BOLLARD DETAILS : DULT/BM/MAP/TP/001
 3. TYPICAL CROSS SECTIONS : DULT/BM/MAP/TP/001 TO 004

THIS DOCUMENT HAS BEEN PREPARED PURSUANT TO AND SUBJECT TO THE TERMS OF DULT BY ITS CLIENT. DULT ACCEPTS NO LIABILITY FOR ANY USE OF THIS DOCUMENT OTHER THAN BY ITS ORIGINAL CLIENT OR FOLLOWING DULT EXPRESS AGREEMENT TO SUCH USE OR ONLY FOR THE PURPOSES FOR WHICH IT WAS PREPARED AND PROVIDED.

CLIENT:
**BRUHAT BANGALORE
 MAHANAGARA PALIKE**

DRAWING NUMBER:		REVISION:		SHEET NUMBER	
DULT/BM/MAP/TP/002		R0		SHT NO.01 OF 02	
DRAWN	DATE	CHECKED	DATE	DATE	DATE
DESIGNED	DATE	APPROVED	DATE	DATE	DATE

REVISION DETAILS	BY CHECK	DATE	SUFFIX

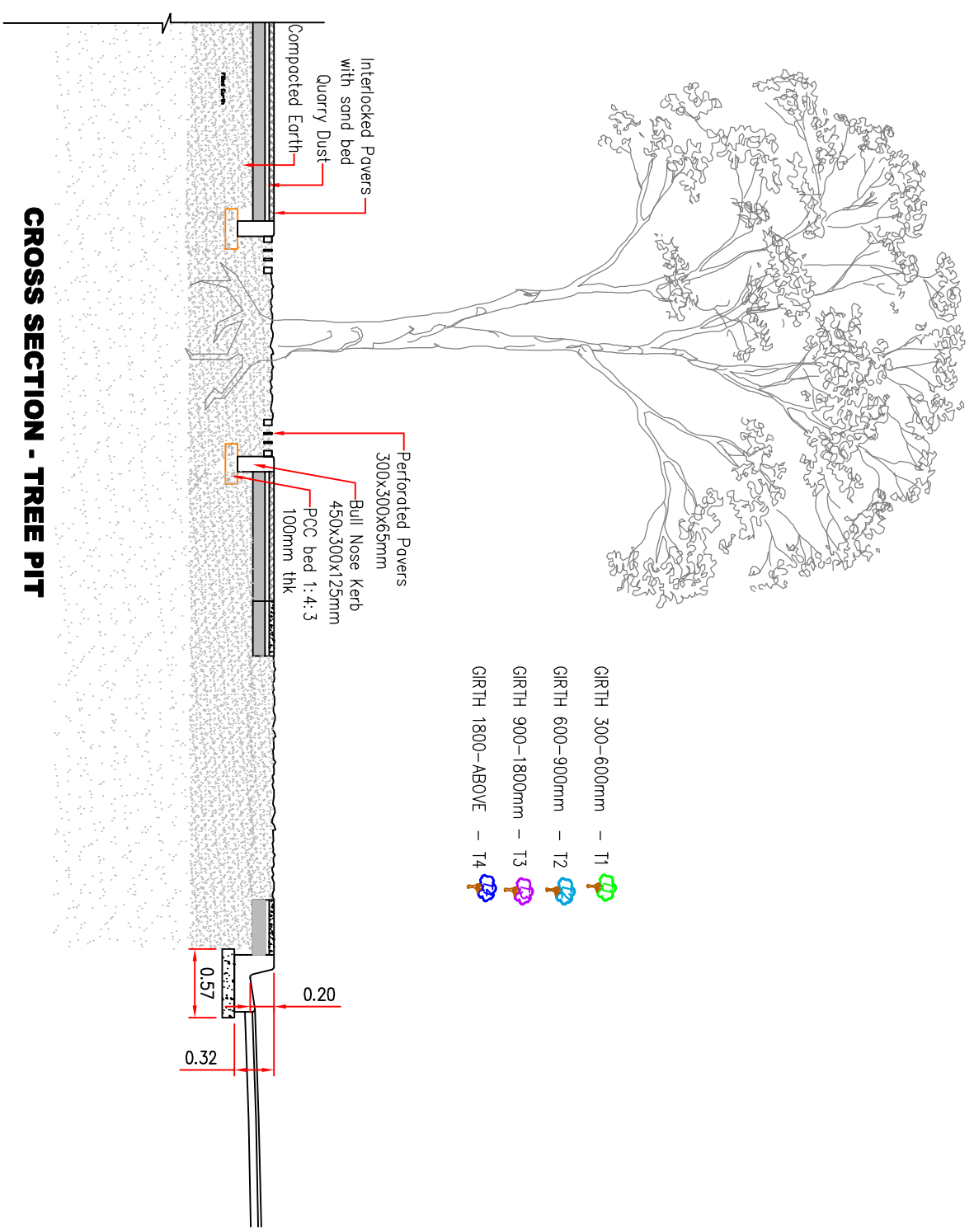
DRAWING TITLE:
TYPICAL DETAILS OF TREE PITS

PROJECT TITLE:
MALLESHWARAM ACCESSIBILITY PLAN

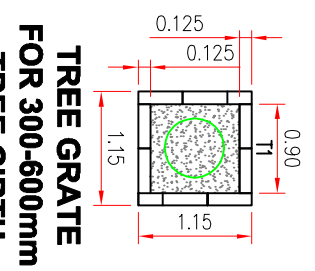
SCALE
N.T.S
 SHEET **A3**

AUTHORITY:
Directorate of Urban Land Transport
 Urban Development Department (UDD)
 Government of Karnataka
 B.M.T.C., T.T.M.C., B. Block, 4th Floor,
 Shantinagar, K. H Road, Bengaluru - 560027
 Tel: 080-22226627, Fax: 080-22226630
 Email: dultbangalore@gmail.com
www.urbantransport.kar.nic.in

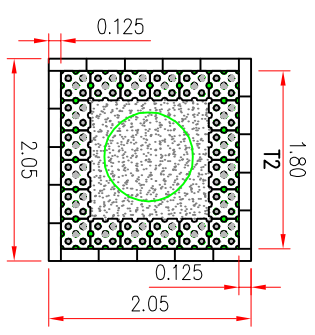
- GIRTH 300-600mm - T1
- GIRTH 600-900mm - T2
- GIRTH 900-1800mm - T3
- GIRTH 1800-ABOVE - T4



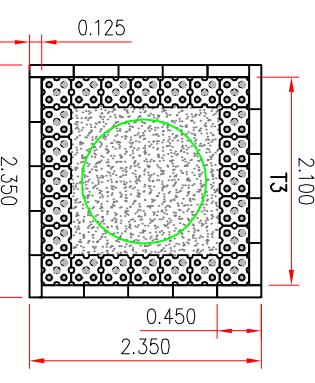
CROSS SECTION - TREE PIT



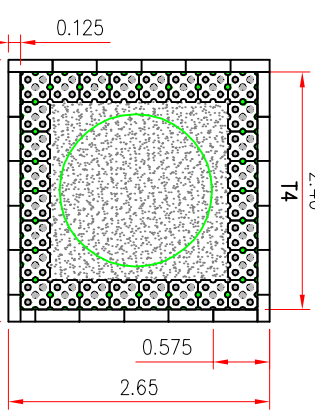
TREE GRATE FOR 300-600mm TREE GIRTH



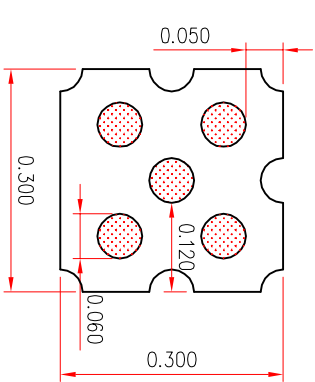
TREE GRATE FOR 600-900mm TREE GIRTH



TREE GRATE FOR 900-1800mm TREE GIRTH



TREE GRATE FOR 1800mm & ABOVE TREE GIRTH



PERFORATED PAVER AS PER VENDOR SPECIFICATION